

Legend

- Landing
- Posted Sale Boundary
- Project Point
- Locked Gate
- Roads**
- Purchaser Maintained Road
- State Highway
- Federal (BLM) Road
- Private (Roseburg) Road
- Streams**
- Type F
- Type N Perennial
- Type N Seasonal
- Unclassified
- Stream Buffer
- Green Tree Retention Group
- Green Tree Retention Single

APPROXIMATE ACREAGE

AREA I	3
AREA II	19
AREA III	18
AREA IV	2
AREA V	68
AREA VI	30
TOTAL	140

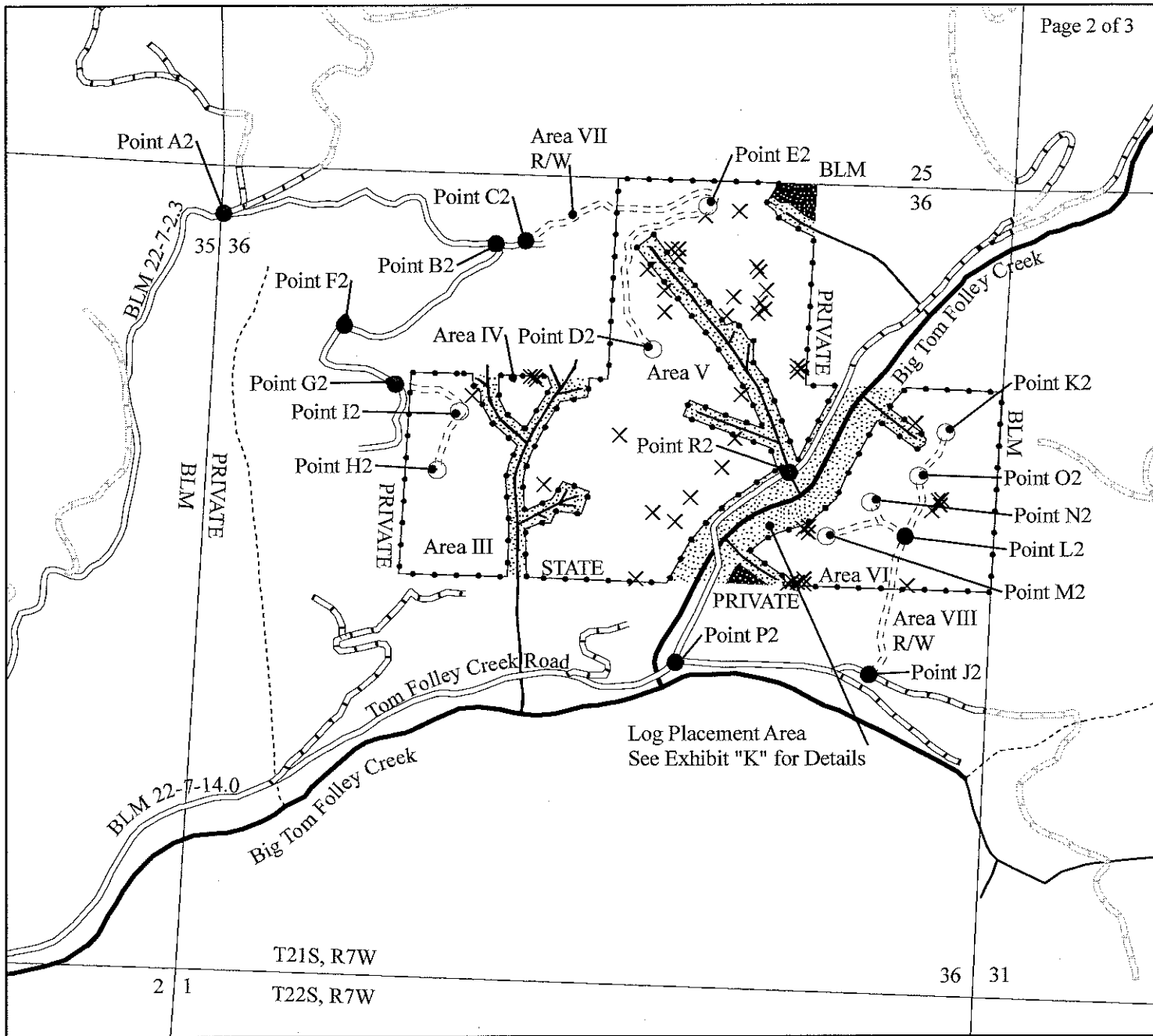
EXHIBIT "A"

PURDYFOLL
 341-10-34
 PORTIONS OF SECTION 16
 T22S, R9W
 PORTIONS OF SECTION 36
 T21S, R7W
 DOUGLAS COUNTY, OREGON
 APPROXIMATELY 140 NET ACRES

This product is for informational use and may not have been prepared for, or suitable for legal, engineering, or surveying purposes.

APPROX. SCALE: 1"=1000'





Legend

- Landing
- ▭ Posted Sale Boundary
- Project Point
- Purchaser Maintained Road
- New Road Construction
- ▬ Private (Seneca) Road
- ▬ Federal (BLM) Road
- Streams
- Type F
- Type N Perennial
- Type N Seasonal
- ▨ Stream Buffer
- Green Tree Retention Group
- × Green Tree Retention Single

APPROXIMATE ACREAGE

AREA I	3
AREA II	19
AREA III	18
AREA IV	2
AREA V	68
AREA VI	30
TOTAL	140

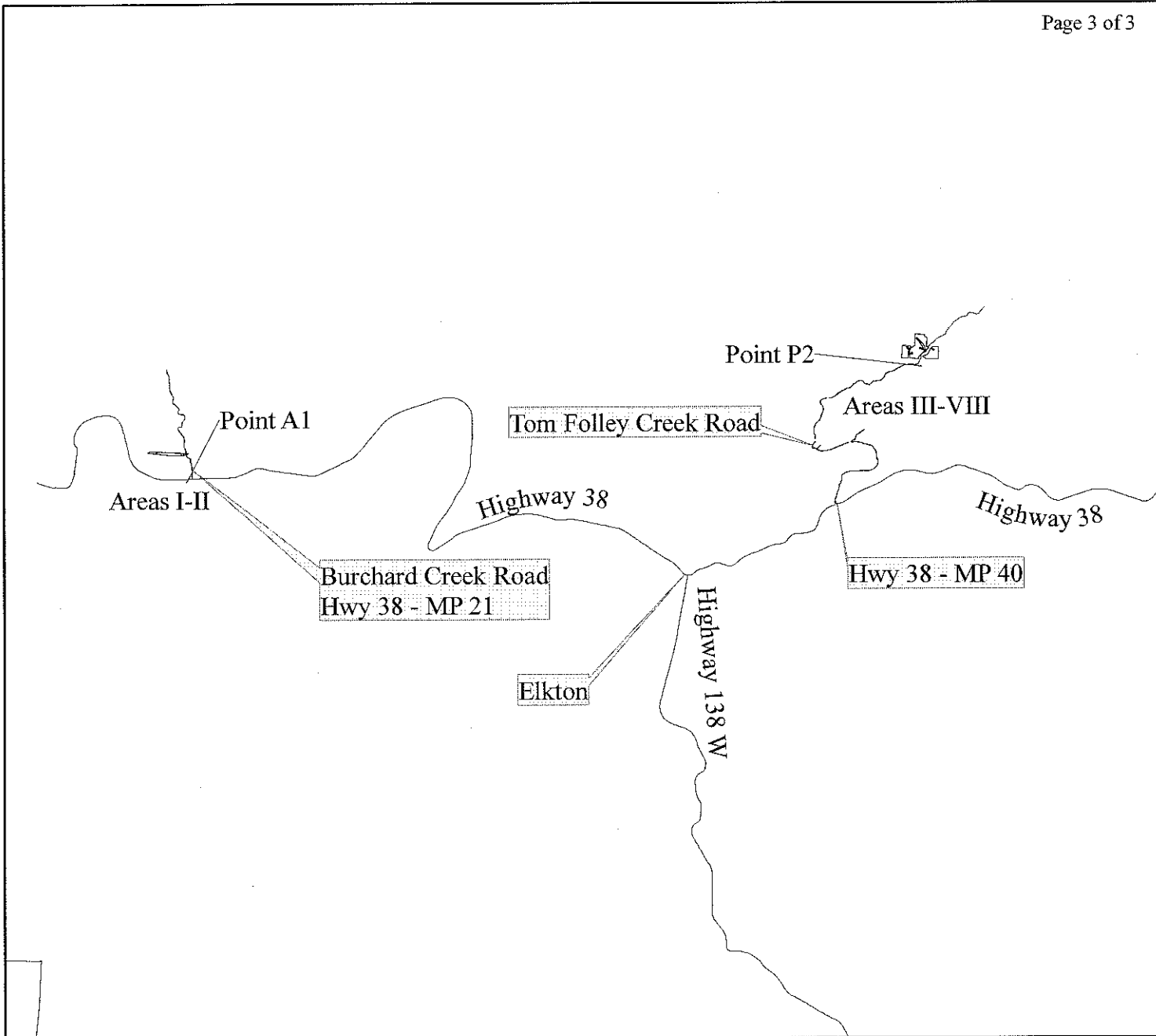
EXHIBIT "A"

PURDYFOLL
 341-10-34
 PORTIONS OF SECTION 16
 T22S, R9W
 PORTIONS OF SECTION 36
 T21S, R7W
 DOUGLAS COUNTY, OREGON
 APPROXIMATELY 140 NET ACRES

APPROX. SCALE: 1"=1000'



This product is for informational use and may not have been prepared for, or suitable for legal, engineering, or surveying purposes.



APPROXIMATE ACREAGE



AREA I	3
AREA II	19
AREA III	18
AREA IV	2
AREA V	68
AREA VI	30
TOTAL	140

EXHIBIT "A"

VICINITY MAP
 PURDYFOLL
 341-10-34
 PORTIONS OF SECTION 16
 T22S, R9W
 PORTIONS OF SECTION 36
 T21S, R7W
 DOUGLAS COUNTY, OREGON
 APPROXIMATELY 140 NET ACRES



Legend

-  Purdyfoll Sale Area
-  Roads



This product is for informational use and may not have been prepared for, or suitable for legal, engineering, or surveying purposes.