

This Product is for informational use and may not have been prepared for, or suitable for legal, engineering, or surveying purposes.

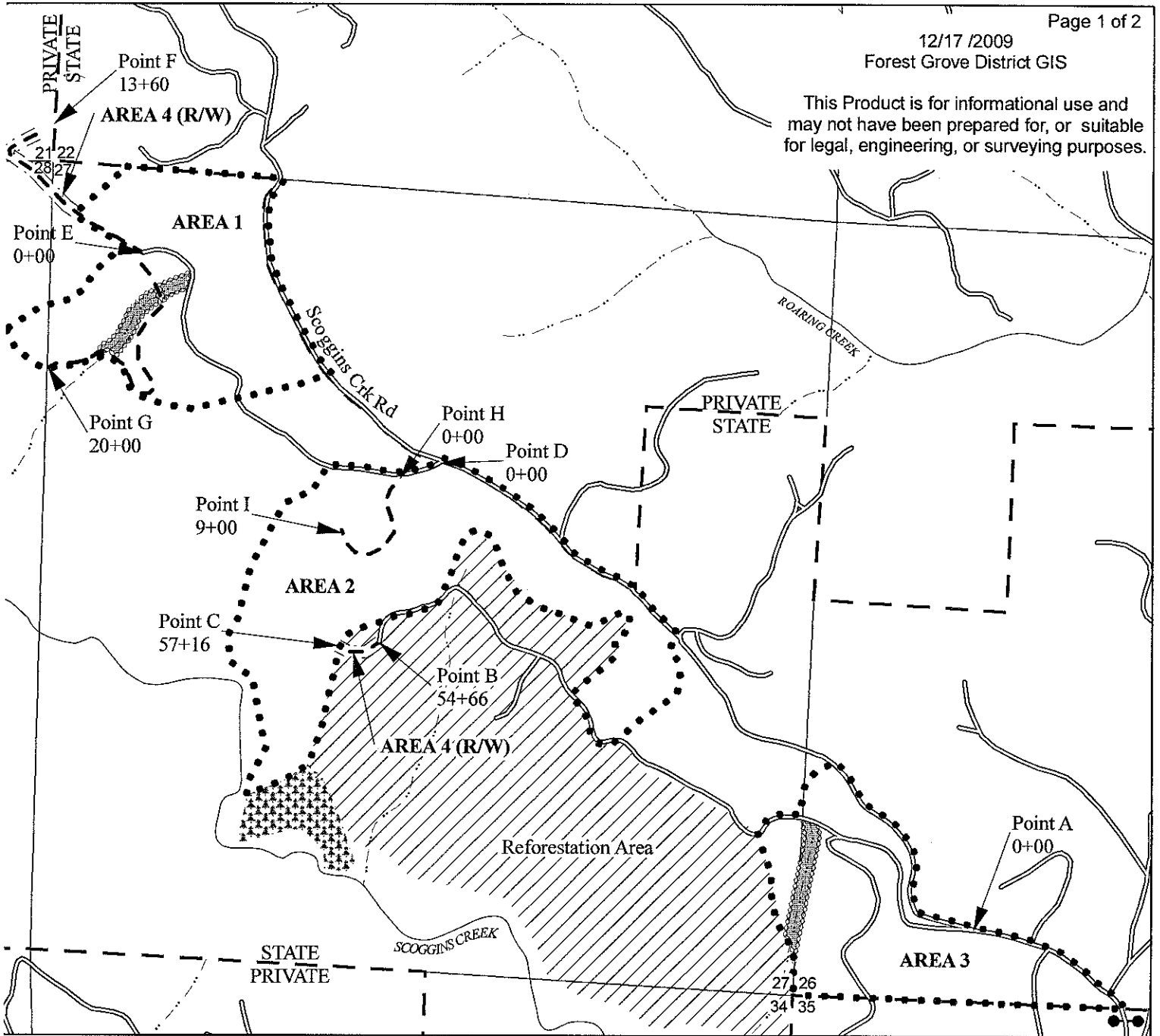


EXHIBIT "A"

OF TIMBER SALE CONTRACT 341-10-50
HAGGS TO RICHES
PORTIONS OF SECTIONS 21, 26, 27, & 28, T1N, R5W, W.M.
WASHINGTON COUNTY, OREGON

Legend

- Timber Sale Boundary
- - - State Forest Property Boundary
- Roads
- - - New Construction
- - - Right of Way Boundary (Posted)
- Fish Stream
- - - Nonfish Stream
- ▨ Stream Buffer (Posted)
- ▨ Reforestation Area
- ▨ Green Tree Retention Area
- Gate
- Section Line



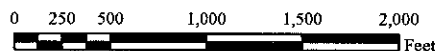
APPROXIMATE NET ACRES

AREA 1 (MC)	47
AREA 2 (MC)	63
AREA 3 (MC)	36
AREA 4 (R/W)	3

TOTAL 149

1:12,000

1 inch = 1,000 feet



This Product is for informational use and may not have been prepared for, or suitable for legal, engineering, or surveying purposes.

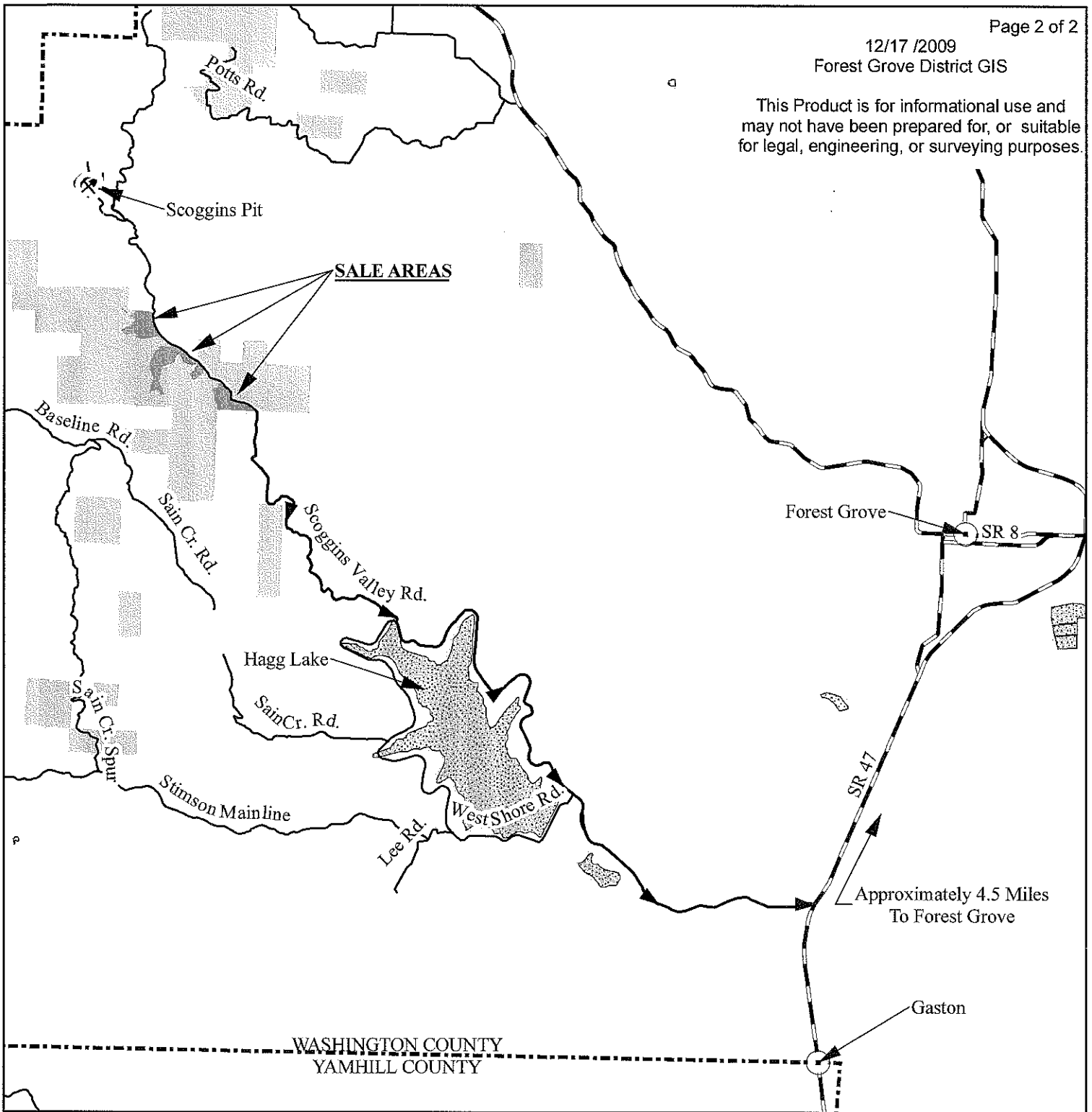










EXHIBIT "A"

VICINITY MAP
 OF TIMBER SALE CONTRACT 341-10-50
 HAGGS TO RICHES
 WASHINGTON COUNTY, OREGON

Legend

-  Sale Areas
-  Highway
-  Surfaced Roads
-  Haul Route
-  Towns
-  Lake
-  County Line
-  State Forest Land

1:95,000

1 in = 1.5 miles

