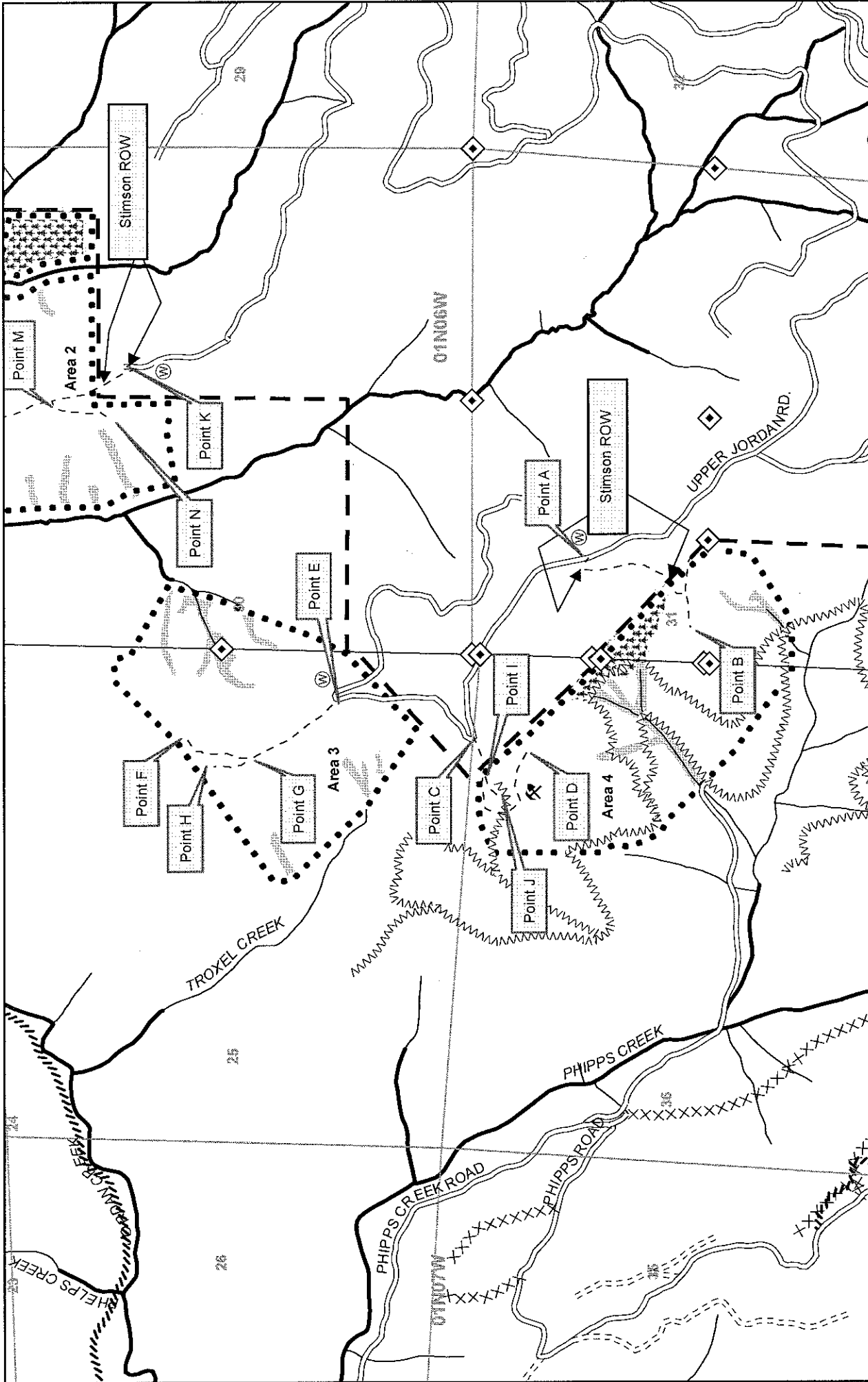


Area	Type of Operation	Acres
1	Modified clearcut	96
2	Modified clearcut	122
3	Modified clearcut	124
4	Modified clearcut	128
<b>Total</b>		<b>470</b>

Tillamook District GIS  
1-19-2010  
This product is for informational use and may not have been prepared or suitable for legal, engineering, or surveying purposes.


**EXHIBIT A**  
Timber Sale Contract No. 341-10-66  
Jordan Bound  
Portions of Sections 19, 30 and 31  
T1N, R6W, and  
Sections 25 and 36, T1N7W, W.M.,  
Tillamook County, Oregon  
1,000 0 1,000 Feet

- XXXX Blocked road
- Road construction
- ////// OHV trail
- ..... Non-motorized trail
- Transmission line
- ++++ Railroad
- ◆ Area boundary
- Sale boundary
- Ownership boundary
- Perennial Type-F stream
- Perennial Type-N stream
- Unsurfaced road
- Surfaced road
- Paved road
- W W W W Abandoned road
- ⊗ Rock source
- ⊙ Stock pile
- ⊙ Waste area
- ⊙ Bridge
- ⊙ Gate
- ⊙ Survey corner
- ⊙ Domestic water supply intake
- ⊙ Buffer
- ⊙ Green tree retention area



Area	Type of Operation	Acres	Gross Net
1	Modified clearcut	96	91
2	Modified clearcut	122	115
3	Modified clearcut	124	115
4	Modified clearcut	128	119
<b>Total</b>		<b>470</b>	<b>440</b>

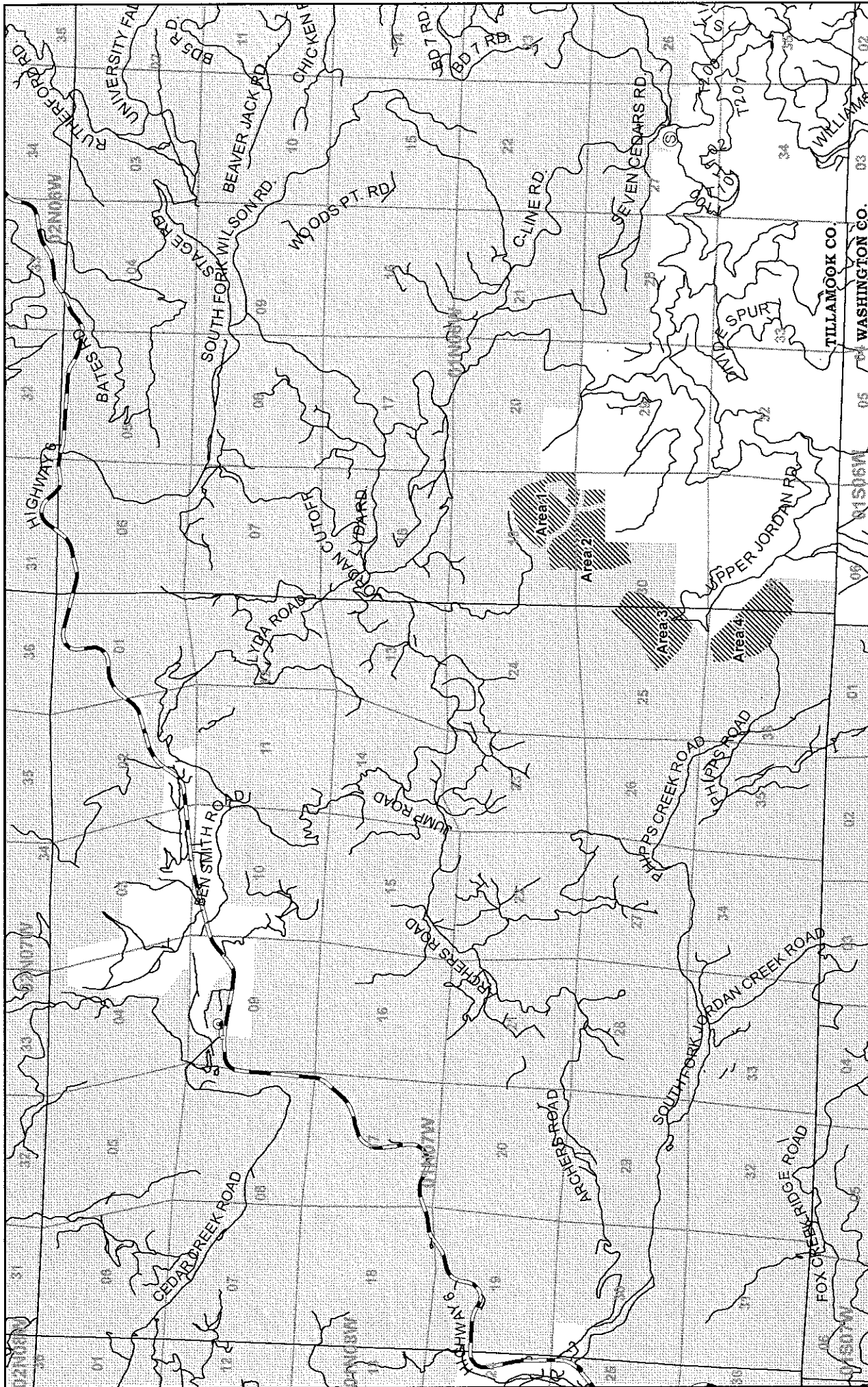
Tillamook District GIS  
1-19-2010  
This product is for informational use and may not have been prepared or suitable for legal, engineering, or surveying purposes.



**EXHIBIT A**  
Timber Sale Contract No. 341-10-66  
Jordan Bound  
Portions of Sections 19, 30 and 31  
T1N, R6W, and  
Sections 25 and 36, T1N7W, W.M.,  
Tillamook County, Oregon

- XXXXX Blocked road
- Road construction
- OHV trail
- Non-motorized trail
- Transmission line
- Railroad
- Area boundary
- Sale boundary
- Ownership boundary
- Perennial Type-F stream
- Perennial Type-N stream
- Unsurfaced road
- Surfaced road
- Paved road
- Abandoned road
- Rock source
- Stock pile
- Waste area
- Bridge
- Gate
- Survey corner
- Domestic water supply intake
- Buffer
- Green tree retention area





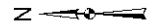
**VICINITY MAP**

Timber Sale Contract No. 341-10-66  
Jordan Bound

Portions of Sections 19, 30 and 31  
T1N, R6W, and  
Sections 25 and 36, T1N7W, W.M.,  
Tillamook County, Oregon

1 0 1 Miles

- Rock source
- Stock pile
- Waste area
- Bridge
- Gate
- Domestic water supply intake
- Paved road
- Other road
- Transmission line
- Railroad
- Timber sale
- ODF ownership



Tillamook District GIS  
1-19-2010  
This product is for informational use and may not have been prepared or suitable for legal, engineering, or surveying purposes.