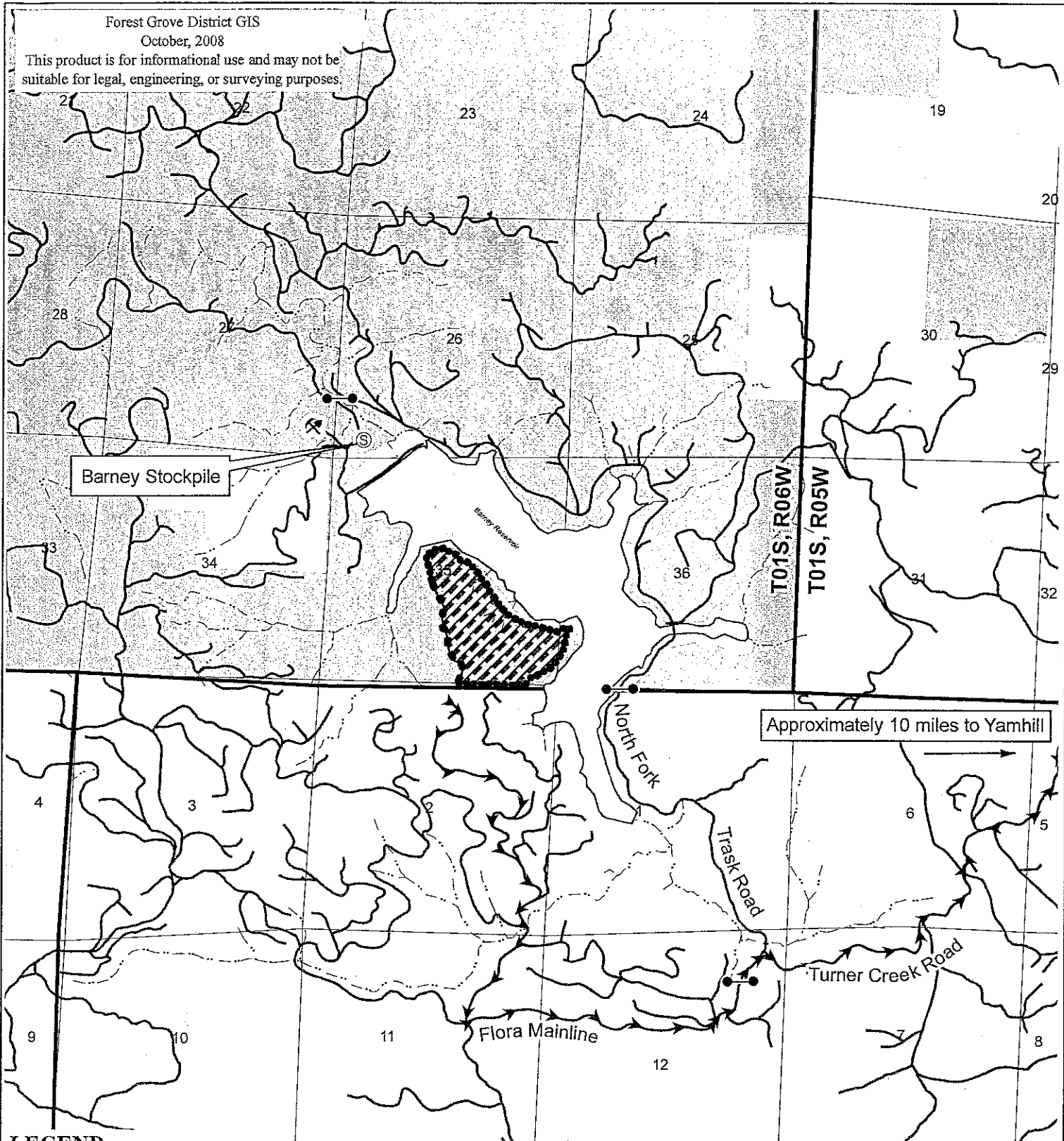








This product is for informational use and may not be suitable for legal, engineering, or surveying purposes.

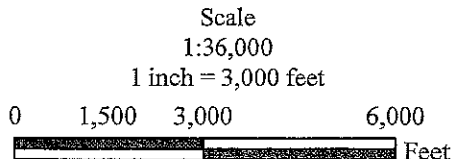


Approximately 10 miles to Yamhill

LEGEND

-  Gate
-  Stockpile
-  Existing Roads
-  ODF Ownership
-  Haul Route
-  Timber Sale Area

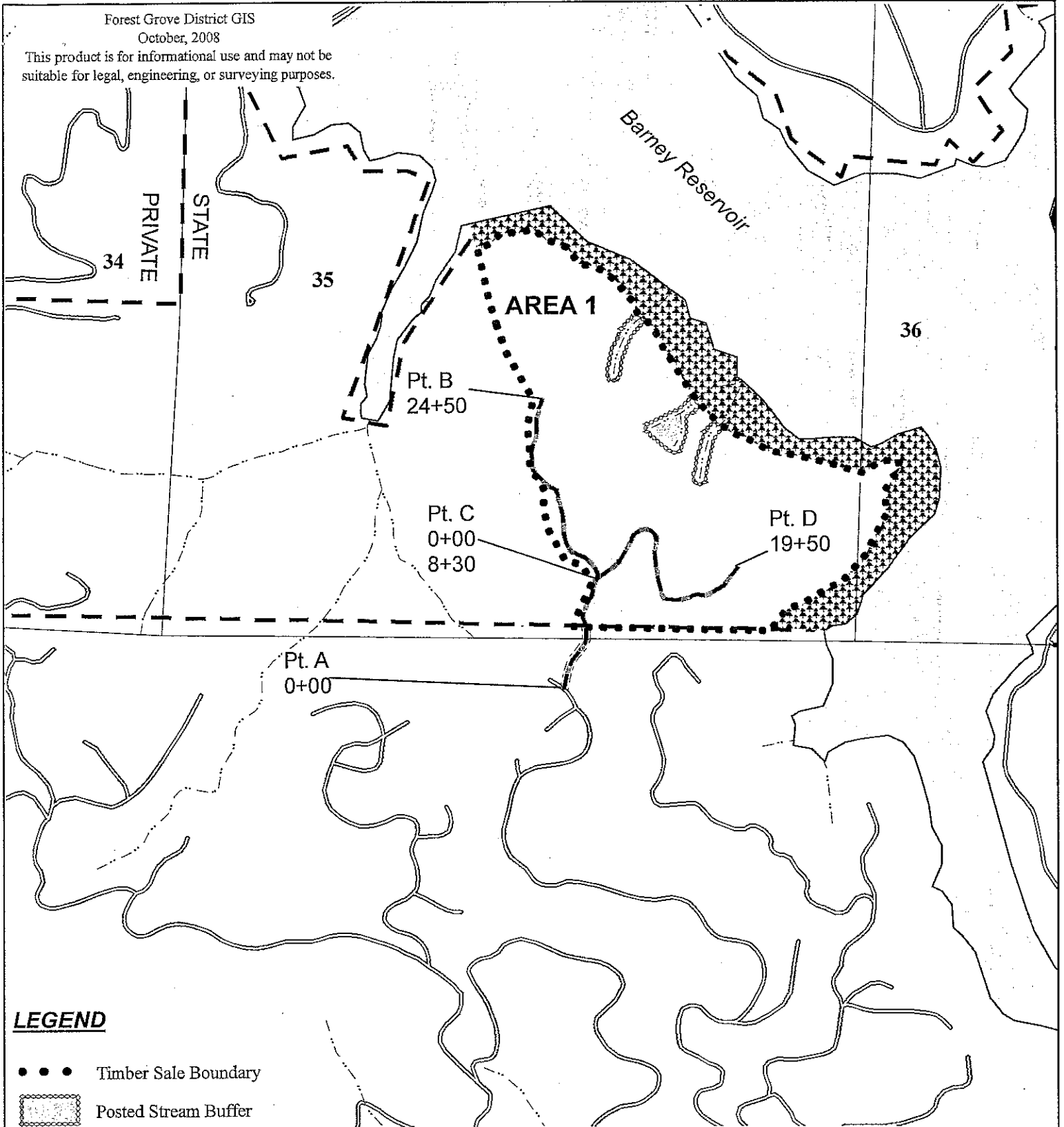
VICINITY MAP
of Timber Sale No. 341-10-070
SW BARNEY
PORTIONS OF SECTIONS 35 & 36, T01S, R06W, W.M.,
WASHINGTON COUNTY, OREGON



APPROXIMATE NET ACREAGE

AREA	NET ACREAGE (MC)
AREA 1	105
TOTAL	105

This product is for informational use and may not be suitable for legal, engineering, or surveying purposes.



LEGEND

- • • Timber Sale Boundary
- Posted Stream Buffer
- Perennial Fish Stream
- - - Perennial Non-fish Stream
- Road Construction
- - - Right-of-way Boundary
- Existing Roads
- Green Tree Retention
- ODF Ownership

EXHIBIT "A"
of Timber Sale No. 341-10-070
SW BARNEY
PORTIONS OF SECTIONS 35 & 36, T01S, R06W, W.M.,
WASHINGTON COUNTY, OREGON

Scale
1:12000
1 inch = 1000 feet
0 250 500 1,000
 Feet



APPROXIMATE NET ACREAGE		
AREA 1	105	ACRES (MC)
TOTAL	105	ACRES